







Welkinweir Trail Map

Property hours and trail etiquette are posted at information kiosks and visitor parking lot and must be observed.

Map Legend

-  Information Kiosk
-  Visitor Parking
-  Property Boundary
-  Welkinweir Loop Trails (white blaze)
-  Horse-Shoe Trail (yellow blaze)
-  HST Connector Trail (blue blaze)



HST - To French Creek State Park

Private Property

Private Property

MURRAY SCHOOL ROAD

PRIZER ROAD

PA ROUTE 100

Welkinweir Trails (white blaze)
HST Connector Trail (blue blaze)

Beaver Run



HST - To Valley Forge National Park